








FRANK

Frequent Rapid Access Network

Key

-  Regional Rail
-  Local service only
-  All trains stop (local and express service)
-  Transportation centers
-  Station Name







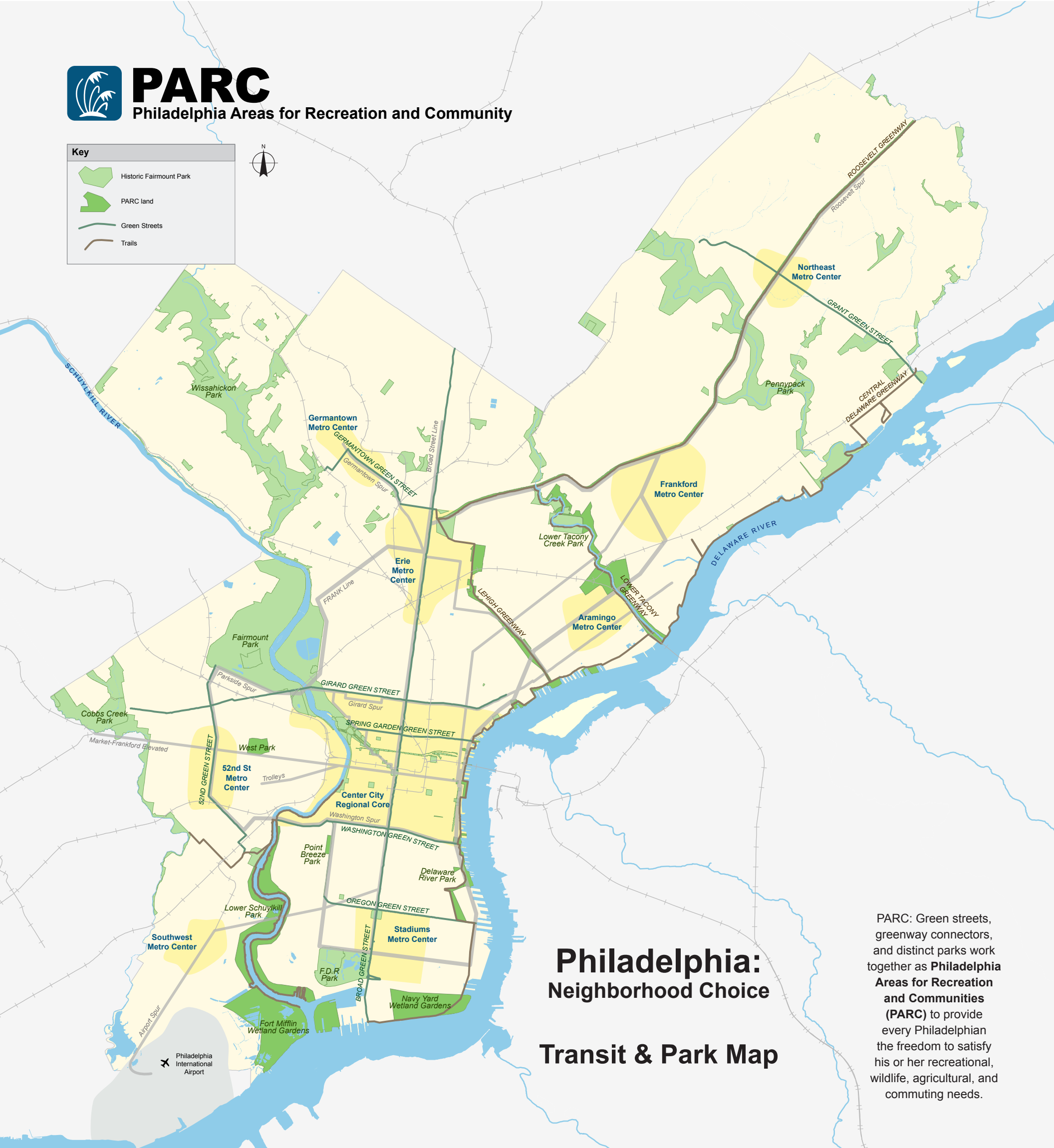
Philadelphia: Neighborhood Choice

Transit & Park Map

FRANK: Neighborhoods are connected by ringing the existing hub-and-spoke transit system with the **Frequent Rapid Access NetworkK (FRANK)**. The new light rail line increases neighborhood access and supports Transit Oriented Development in Metro Centers and along commercial corridors.

Key

-  Historic Fairmount Park
-  PARC land
-  Green Streets
-  Trails



Philadelphia: Neighborhood Choice

Transit & Park Map

PARC: Green streets, greenway connectors, and distinct parks work together as **Philadelphia Areas for Recreation and Communities (PARC)** to provide every Philadelphian the freedom to satisfy his or her recreational, wildlife, agricultural, and commuting needs.