



City of Philadelphia

City Council
Chief Clerk's Office
402 City Hall
Philadelphia, PA 19107

BILL NO. 090246

Introduced March 26, 2009

Councilmember Sanchez

**Referred to the
Committee on Rules**

AN ORDINANCE

To amend the Philadelphia Zoning Maps by changing the zoning designations of certain areas of land located within an area bounded by Orthodox Street, Large Street, and Adams Avenue.

THE COUNCIL OF THE CITY OF PHILADELPHIA HEREBY ORDAINS:

SECTION 1. Pursuant to Section 14-103 of The Philadelphia Code, The Philadelphia Zoning Maps are hereby amended by changing the zoning designations of certain areas of land within an area bounded by Orthodox Street, Large Street, and Adams Avenue, from the existing zoning designations indicated on Map "A" set forth below to the zoning designations indicated on Map "B" set forth below.

SECTION 2. This Ordinance shall become effective immediately.

City of Philadelphia

BILL NO. 090246 continued

Existing Zoning - Map A



Legend

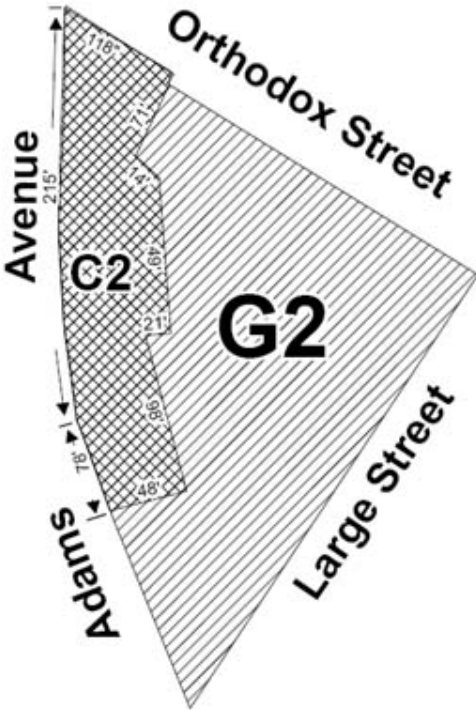
 2 General Industrial





City of Philadelphia

BILL NO. 090246 continued

Proposed Zoning - Map B



Legend

-  General Industrial
-  Commercial



City of Philadelphia

BILL NO. 090246 continued