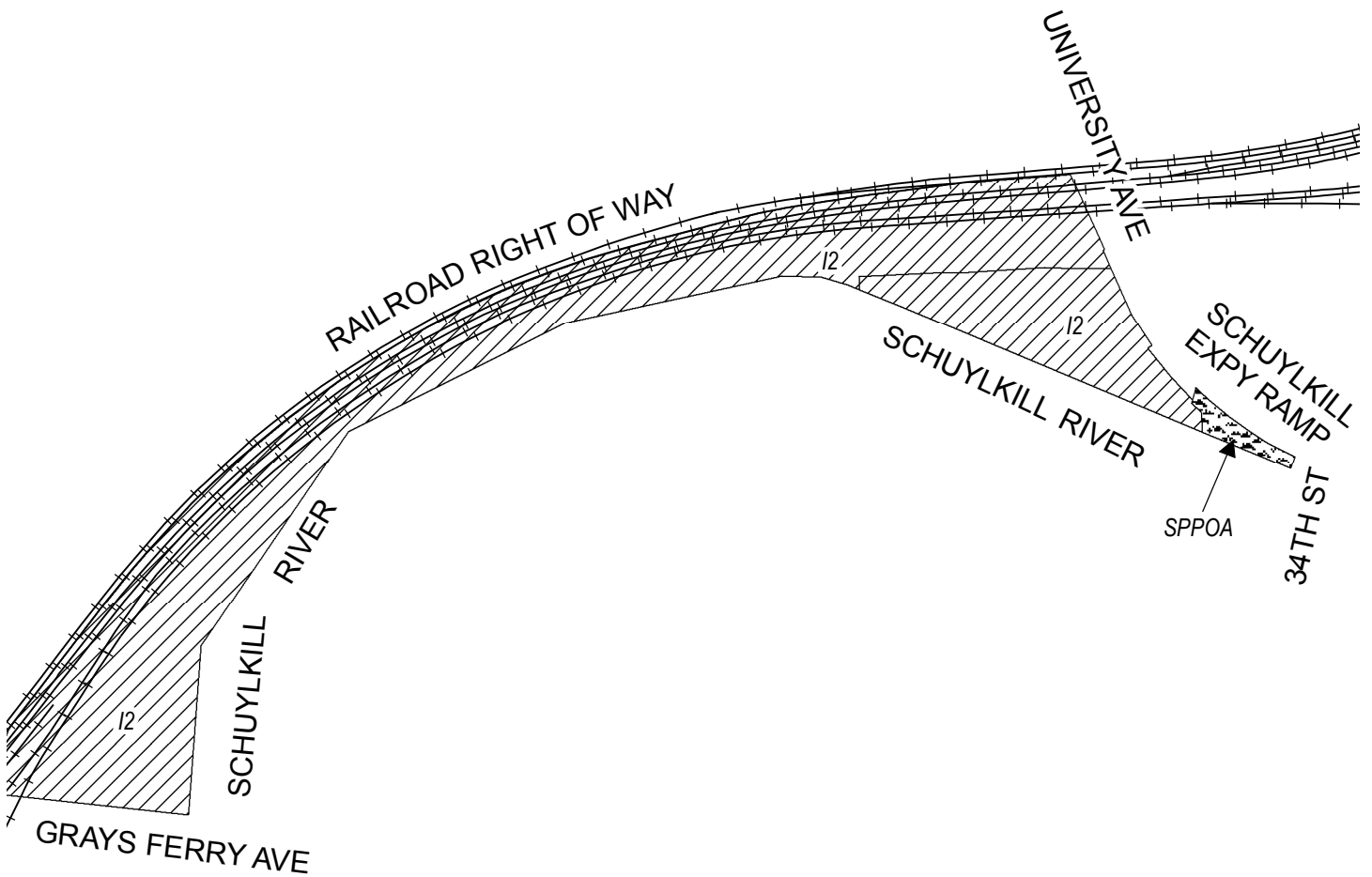




Map A Existing Zoning

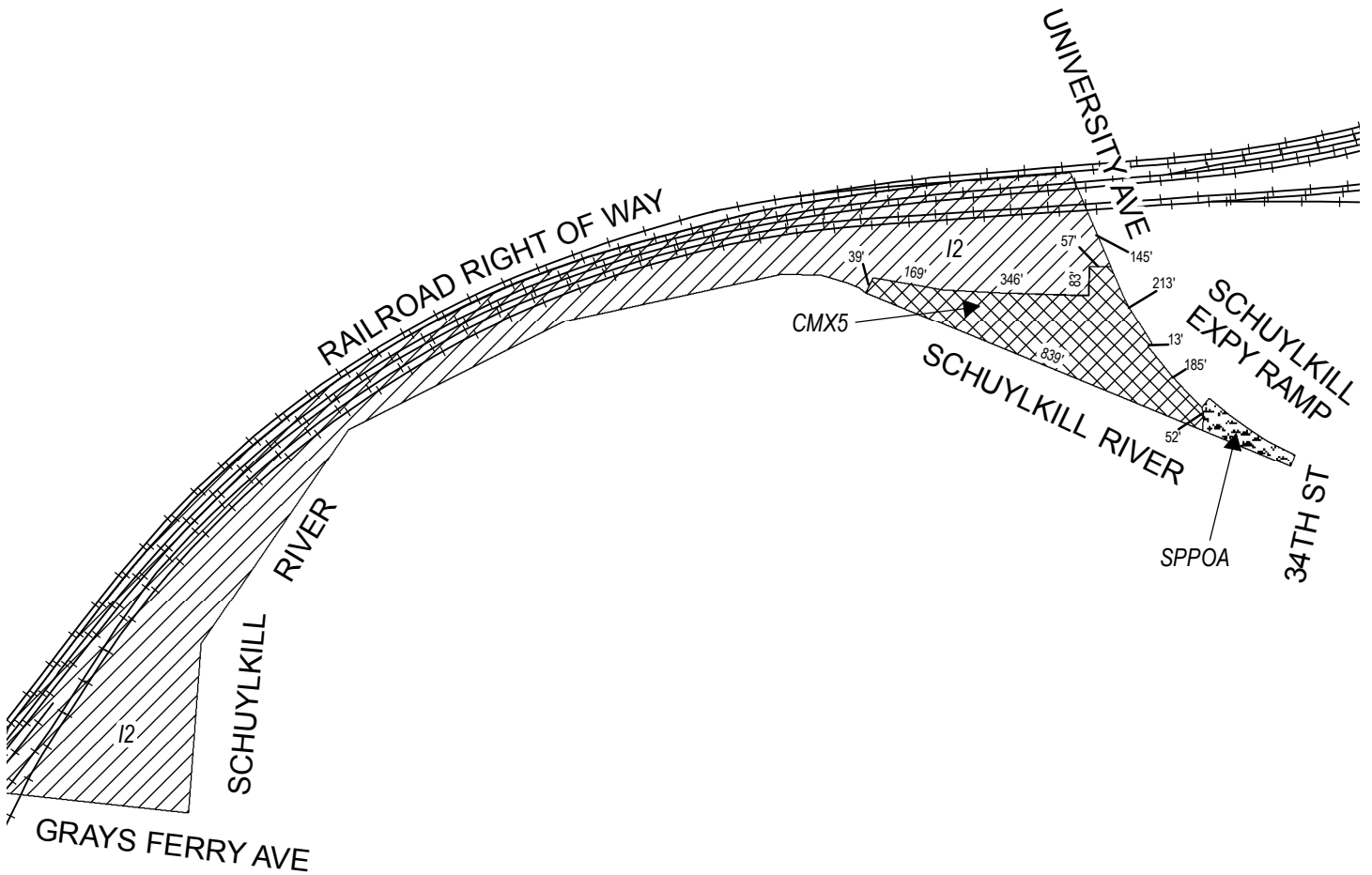


Zoning Districts




-  I-2, Medium Industrial
-  SP-PO-A, Parks and Open Space



Map B Proposed Zoning



Zoning Districts

-  I-2, Medium Industrial
-  SP-PO-A, Parks and Open Space
-  CMX-5, Commercial Mixed-Use

